

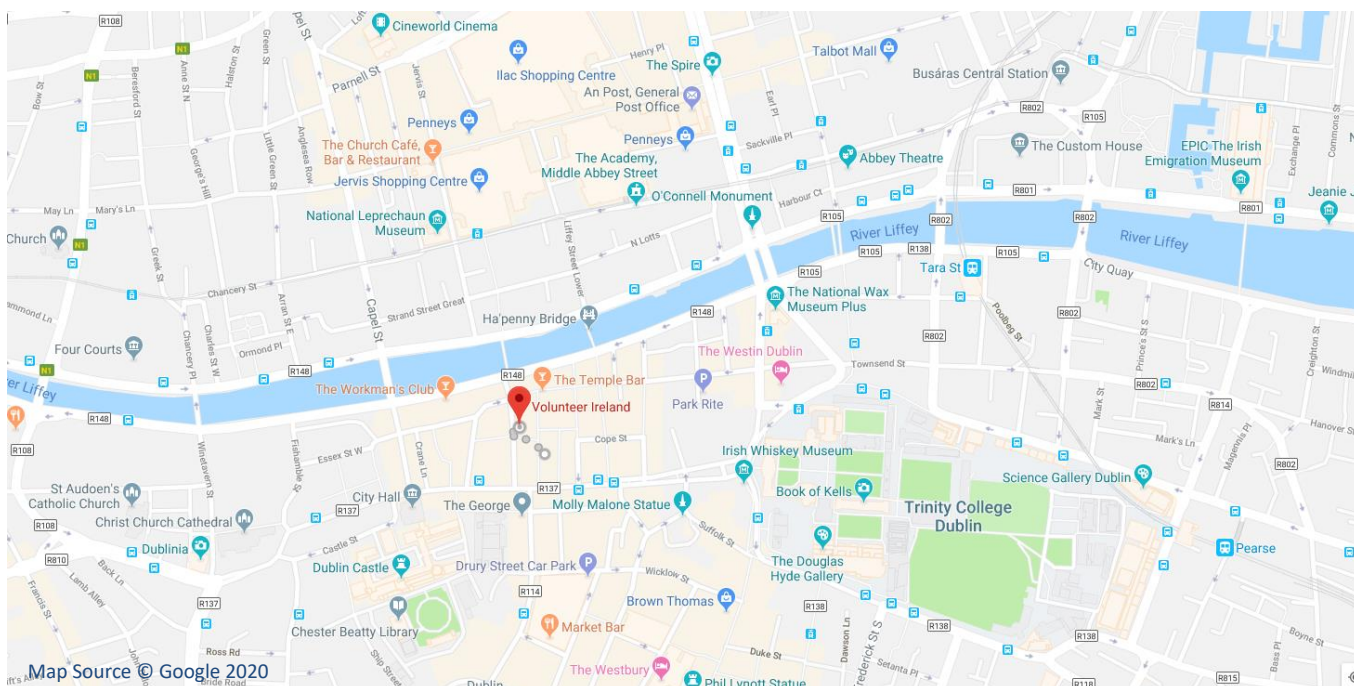


volunteer ireland
obair dheonach éireann

e: info@volunteer.ie
w: www.volunteer.ie
t: (+353) 1 636 9446
f: (+353) 1 672 9198

Directions to Volunteer Ireland

Address: **18 Eustace Street, Temple Bar, Dublin 2, DR02 WR53, Ireland** ([Google Map](#) to our office)



Travel by Foot

Our offices are based at 18 Eustace Street, which is located just off Dame Street, Dublin 2, D02 WR53. On Eustace Street we are directly opposite The Ark and just down street from the Irish Film Institute. (See picture of the front of our building).

When you arrive at the door use the keypad and press the Volunteer Ireland button on the speaker phone. If you have a problem with the bell please phone (01) 636 9446. Our offices are located on the third floor. For an interactive map please visit <https://goo.gl/maps/cuZUK> We regret that as our building is a protected structure we do not have a lift or ramp available in the building. Please advise us before visiting and we can arrange an alternative venue.



Exterior of Volunteer Ireland Office



Travel by Car – Car Parking

The nearest and cheapest car parks to our offices is at *Jervis Street Car Park* which costs €2.80 per hour to a maximum of €12.00 per day. The *Jervis Street Shopping Centre Car Park* costs €2.90 per hour, *Arnotts Car Park* (accessed from beside the GPO) also costs €2.90 per hour.

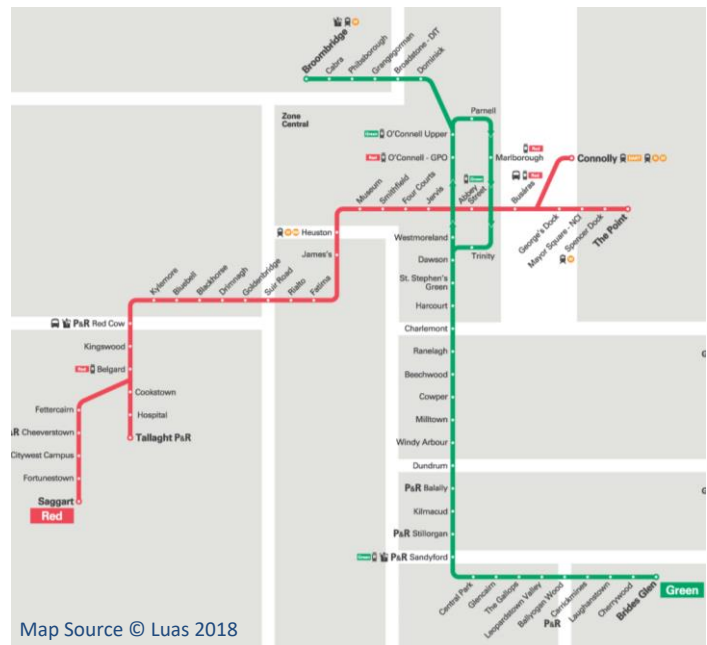
On the *Southside Trinity Street Car Park* (accessed from Dame Street) Car Park costs €3.50 per hour, *Christchurch / Jurys Inn Car Park* (accessed Werburgh Street) costs €3.20 per hour.

For details of pricing and access of all car parking facilities please visit www.parkopedia.ie/parking/dublin/

Travel by Luas (Tram)

The nearest Luas Station on the **Red Line** is **Jervis**. It is a 350 metre, 4 minute walk to our offices. From the Tram Stop walk south through Bloom Lane and then cross the River Liffey on the Millennium Bridge and walk directly up Eustace Street. We are on your left hand side.

The nearest Luas Station on the **Green Line** is **Westmoreland** (*Northbound trams*) and **Trinity** (*Southbound trams*). It is a 500 metre, 7 minute walk to our offices from either stop. From the Tram Stop walk along Westmoreland Street and then follow Fleet Street until you reach the junction of Eustace Street. Turn right and walk directly up Eustace Street. We are on your left hand side.

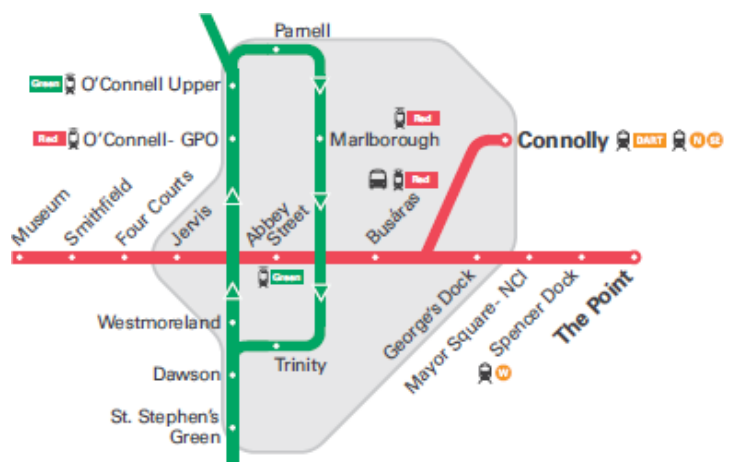


Travel by Bus

Several bus services terminate in the City Centre on O’Connell Street (650 metres, 9 minute walk), College Green (500 metres, 7 minute walk) and Dame Street (100 metres, 2 minute walk). For details of your service please visit www.transportforireland.ie

Travel by Train

Heuston Station is for rail services from the South and West while Connolly Station is for services from the North West, South East and Northern Ireland. The Luas **Red Line** (Tram) links both train stations to the Jervis Luas Stop which is a 350 metre, 4 minute walk to our offices. For details of your service please visit www.irishrail.ie



Further information

If you require any additional information please do not hesitate to contact us on (01) 636 9446.

